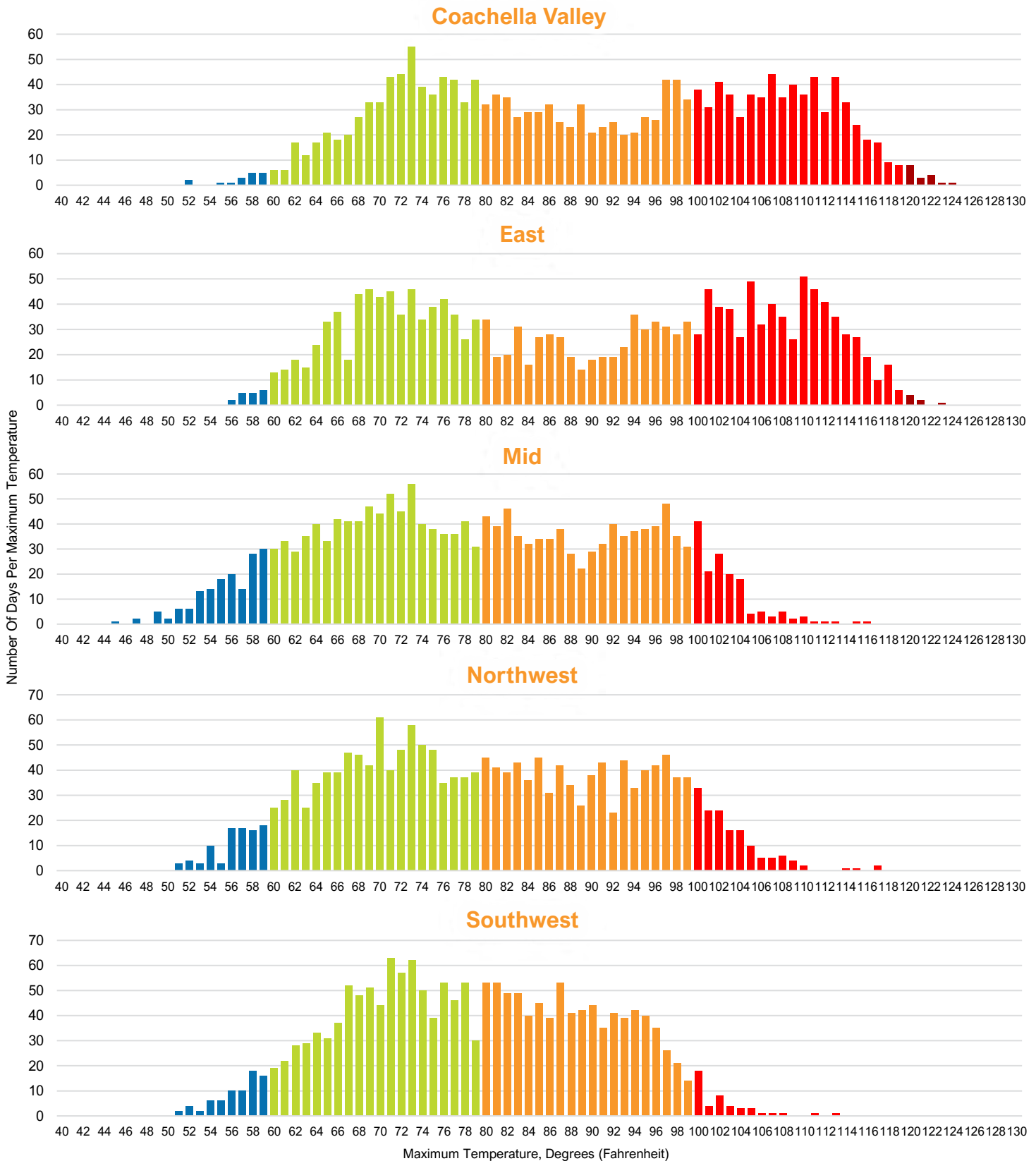


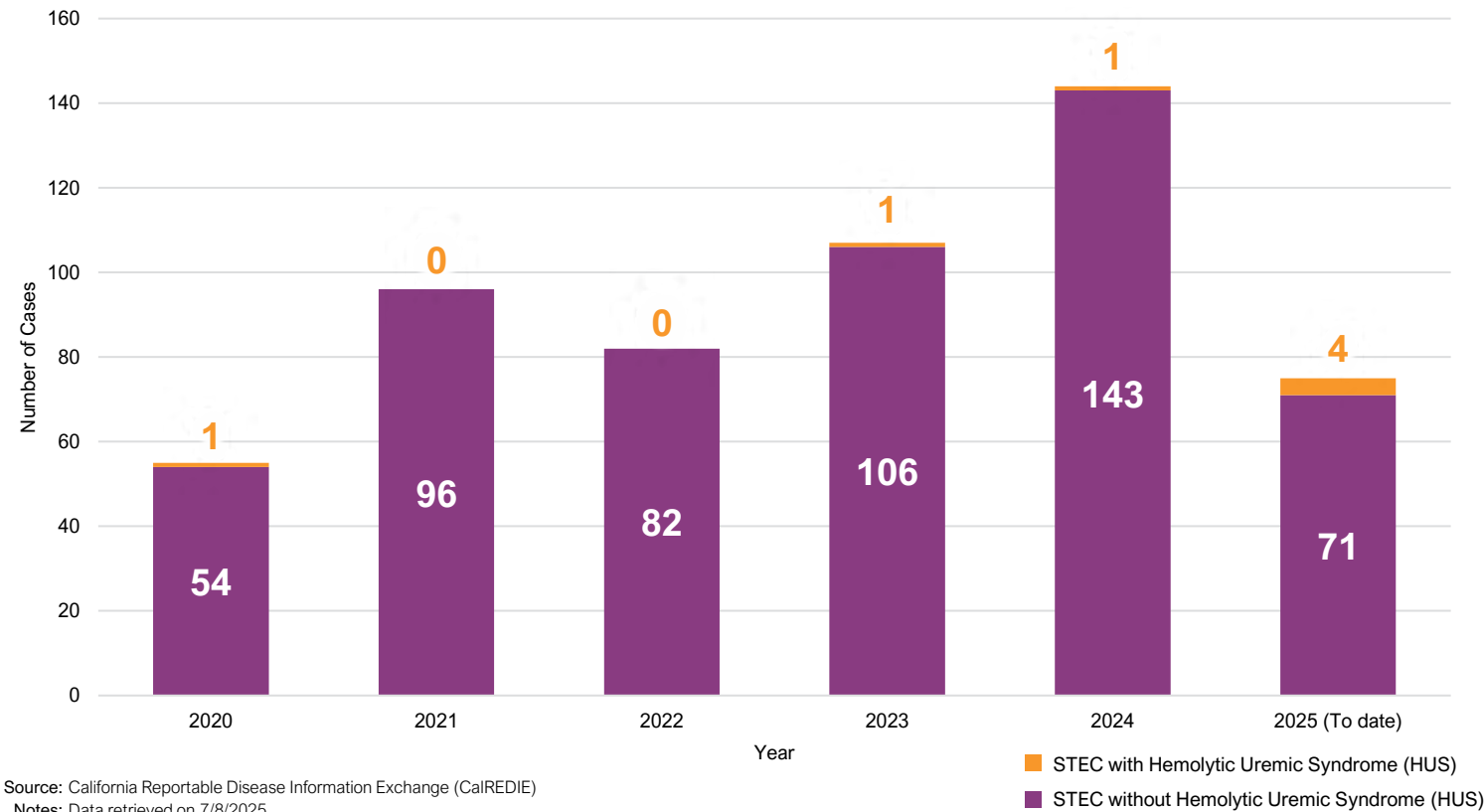
Majority of 105°F+ Days in Riverside County Occur in Coachella Valley and Eastern Regions



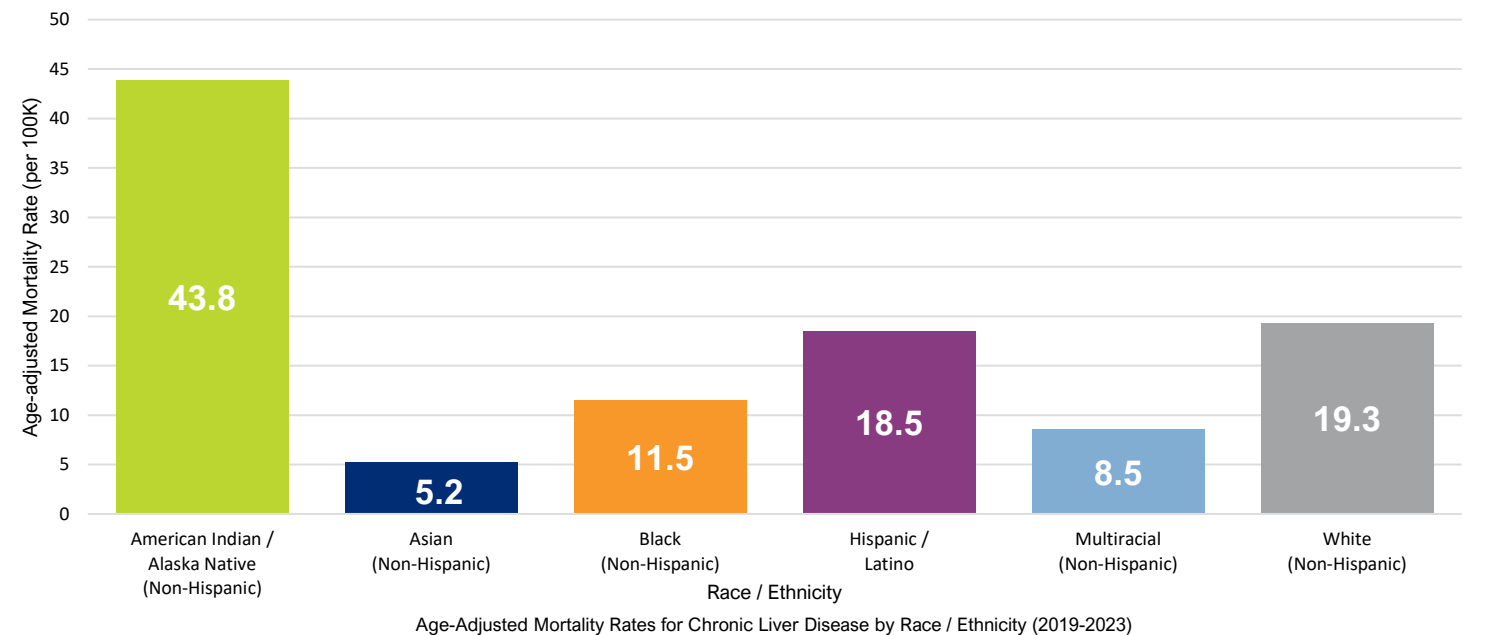
Source: ESSENCE-NSSP

Notes: Frequency of maximum daily temperature by county region, 2020-2024. This graph shows the number of days recorded over the previous five years that the temperature reached a specific maximum level. Daily maximum temperatures were recorded at airports in each of the five county regions: Blythe Airport (East), Corona Municipal Airport (Southwest), March Air Reserve Base (Mid), Palm Springs International Airport (Coachella Valley), and Riverside Municipal Airport (Northwest).

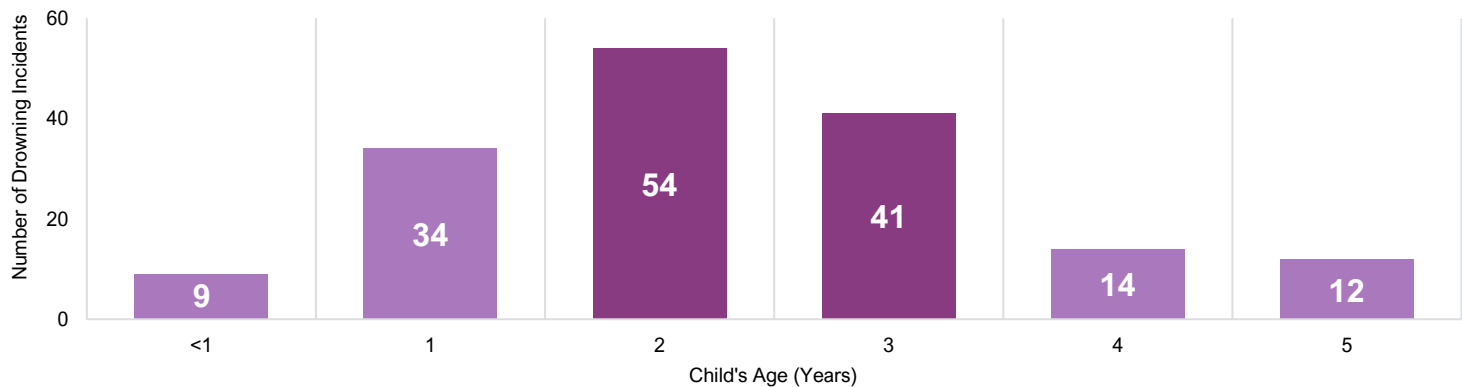
Reports of E. Coli Infections are Increasing with a Recent Rise in Severe Complications



American Indian and Alaska Native People are at Least Twice as Likely to Die from Chronic Liver Disease as Any Other Racial or Ethnic Group

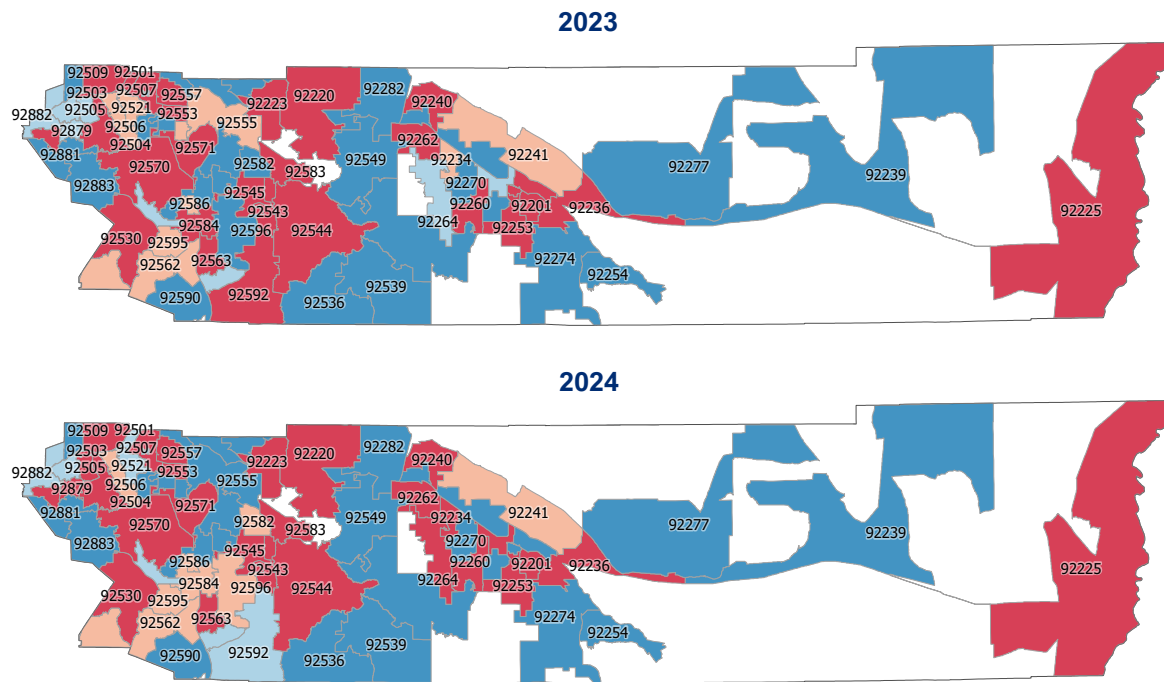


In Riverside County, 911 Calls for Drowning Incidents Involving Children Under 5 Were Highest Among 2-Year-Olds, Followed by 3-Year-Olds




Source: Data Source: FirstWatch. (2025). 911 call data on drowning incidents (January 2022–December 2024) [Unpublished data]. FirstWatch.

Shifting Narcan Priorities: ZIP Code Trends in Opioid Overdose Deaths and Naloxone Use (2023/2024)



New ZIP Codes with elevated opioid overdose deaths and low Narcan administration prior to EMS arrival: 92505, 92879, 92584, 92234, 92264.

Areas no longer high opioid deaths and low Narcan administration: 92584, 92592



Source: 1. Cal-IVRS-Opioid overdose deaths. 2. FirstWatch Data - Narcan Administration prior to EMS arrival

Notes: These areas may benefit from targeted Narcan distribution and overdose prevention outreach.

